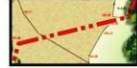









Legend

-  Site Boundary
-  Retained Trees (LMM2)
-  Compensatory Planting (LMM3)
-  Proposed Shrub Planting (LMM8)
-  Footpath
-  Existing Open Channel

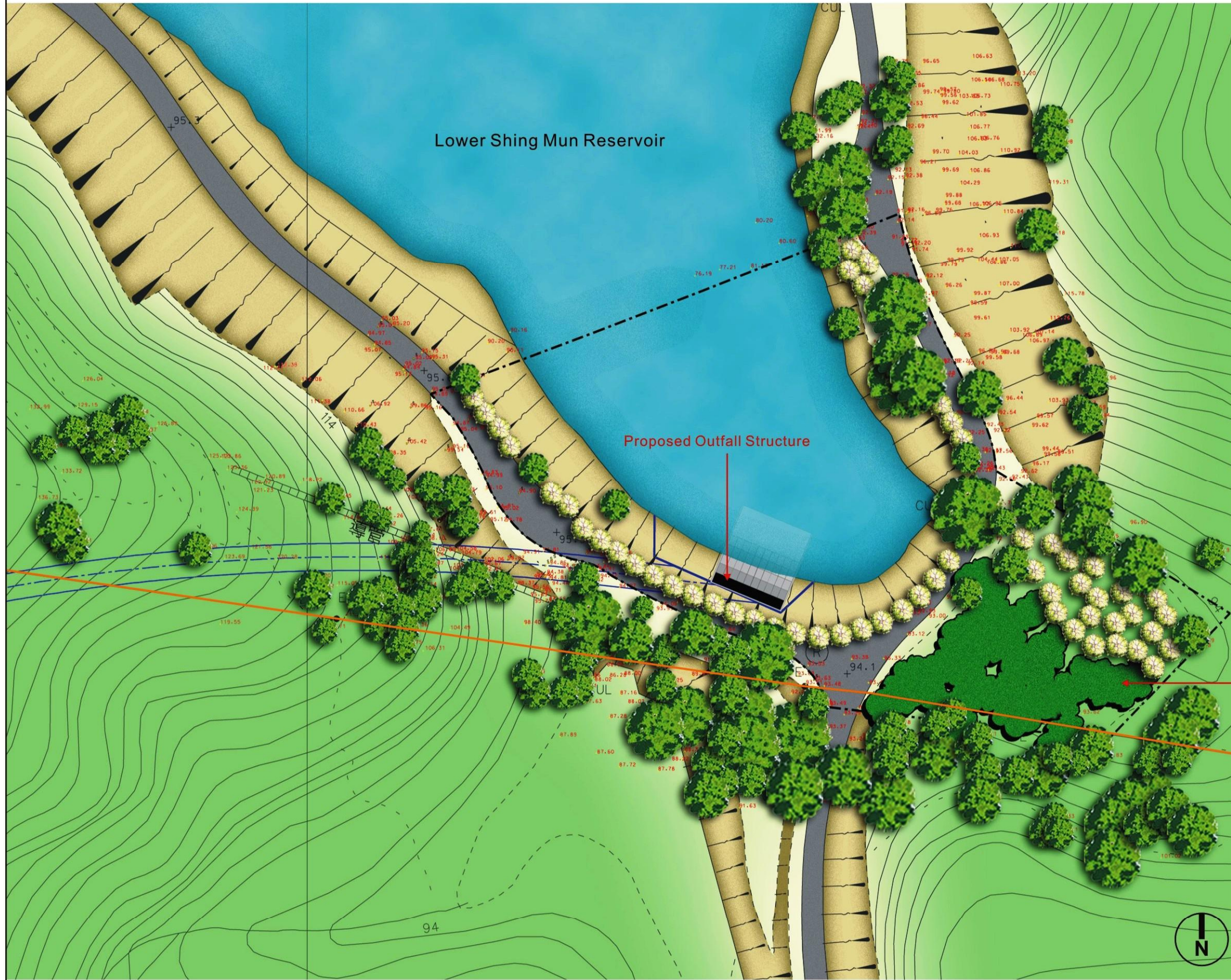
This document should not be relied on or used in circumstances other than those for which it was originally prepared and for which Mott MacDonald Ltd was commissioned. Mott MacDonald Ltd accepts no responsibility for this document to any other party other than the person to whom it was commissioned.

© COPYRIGHT RESERVED







ADI
 ADI LIMITED
 INTERNATIONAL SERVICES IN ENVIRONMENTAL MANAGEMENT, PLANNING, URBAN DESIGN AND LANDSCAPE ARCHITECTURE
 10/F BANGKOK BANK BUILDING, 18 BONHAM STRAND WEST, HONG KONG
 雅博奧頓國際設計有限公司
 國際環境管理、城市規劃及設計、園境建築顧問服務
 香港上環文咸西街十八號匯豐銀行大廈十樓
 電話: (八五二) 二一三一 八六三零 傳真: (八五二) 二一三一 八六零九

Title: Landscape and Visual Mitigation Plan(Northern Portal)
Project: Agreement No. CE55/2006(EP) Inter-reservoirs Transfer Scheme (IRTS) Water Tunnel between Kowloon Byewash Reservoir and Lower Shing Mun Reservoir Environment Impact Assessment Investigation

Mott MacDonald Hong Kong Limited
Scale: As shown
Figure 9.6a



Legend

-  Site Boundary
-  Retained Trees (LMM2)
-  Compensatory Planting (LMM3)
-  Shrubs Planting (LMM8)
-  Power Line
-  Reservoir Maintenance Access Road

Proposed Shrubs and Grass Planting to Restore Site Following Completion of Construction Works